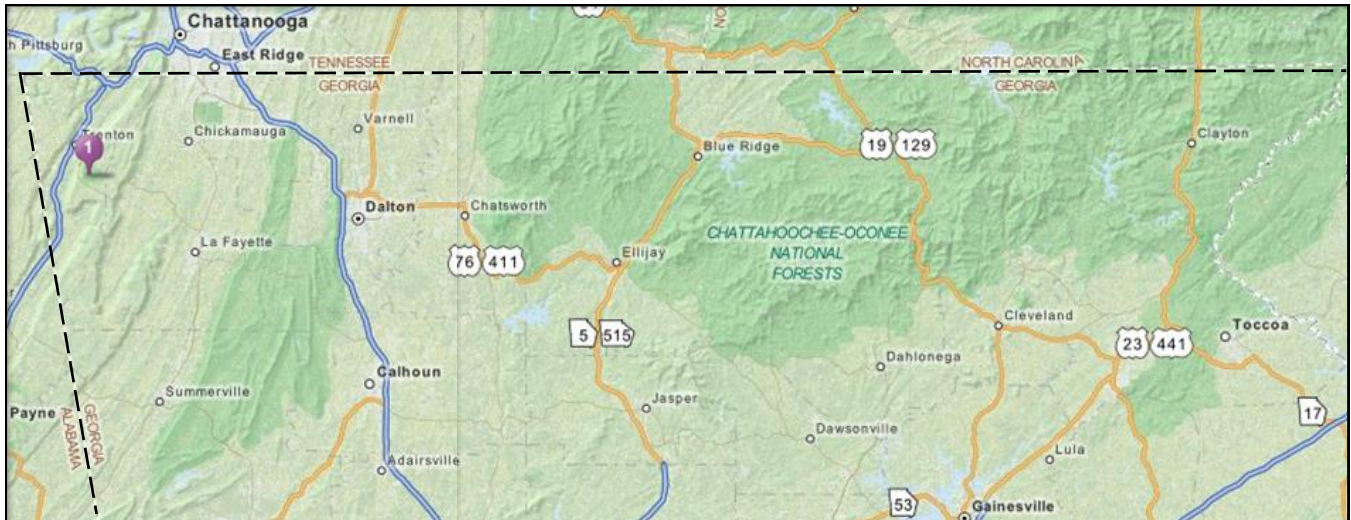


Cloudland Canyon State Park - Maps & Directions

Wide Area Map



Northwest Area Map

Address/Directions

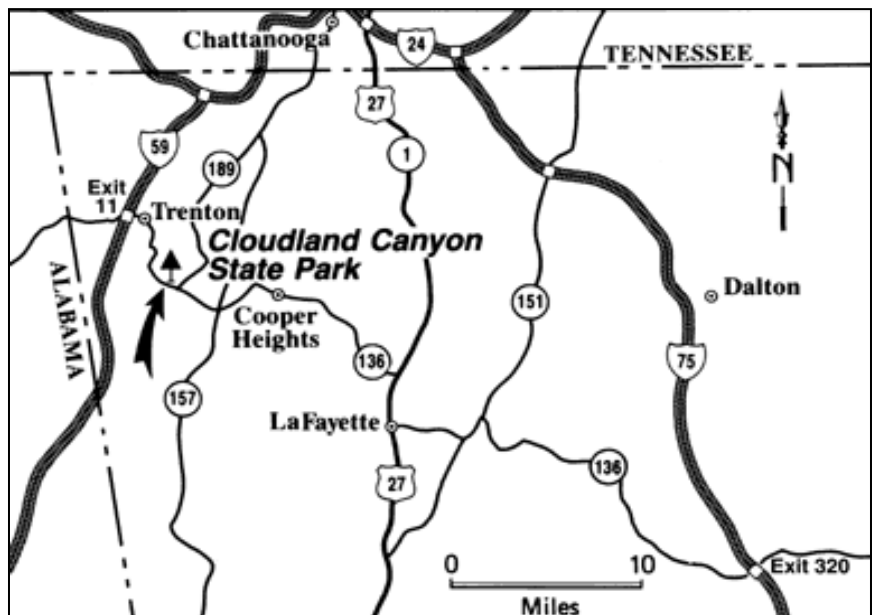
Cloudland Canyon State Park
122 Cloudland Canyon Park Rd.
Rising Fawn, GA 30738

GPS Coordinates:

N 34.8402630 | W -85.4828810

Located on Ga. Route 136, 8 miles east of Trenton and I-59 (Exit #11), and 18 miles west of La Fayette.

Enter park via Cloudland Canyon Rd. or Cloudland Canyon Dr.



Detail Map



Cloudland Canyon State Park



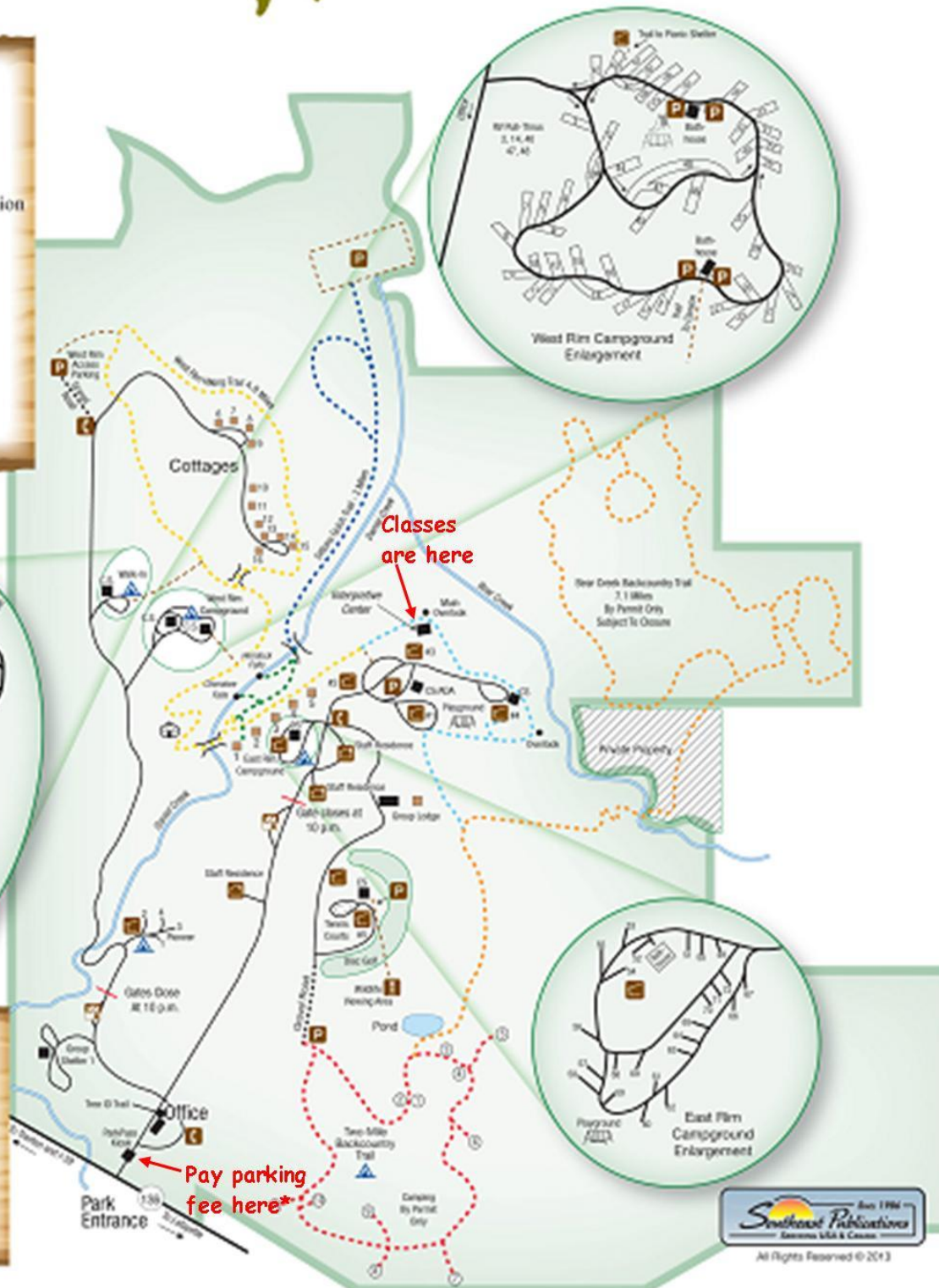
Legend

- Camping
- Cottage
- Yurt
- Comfort/Rest Station
- Staff Residence
- Picnic Shelter
- Parking
- Phone
- Dump Station
- Bridge
- Gate



Trail Legend

- Simon Galtch Trail
- Overlook Trail
- West Rim Loop Trail
- Bear Creek Backcountry Trail
- Two-Mile Backcountry Trail
- Waterfalls Trail



***If you let the folks at the gate know you're coming to a training class or volunteer project, they will waive the parking fee.**