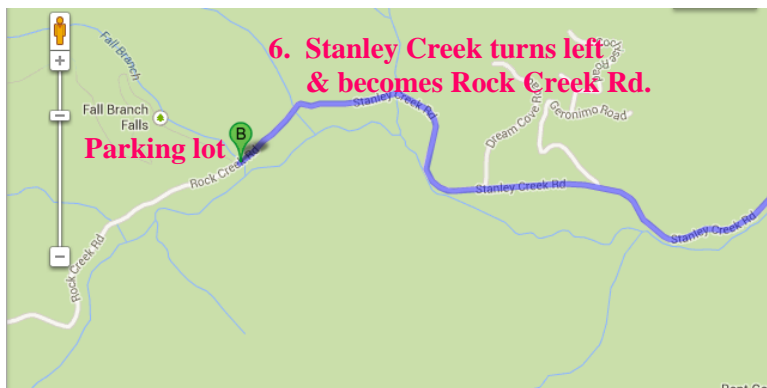
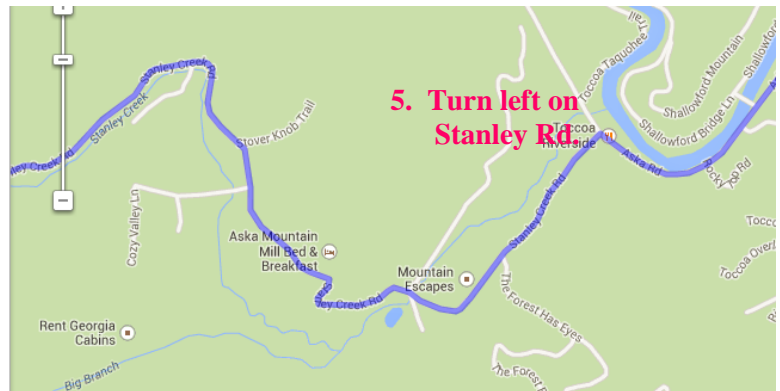
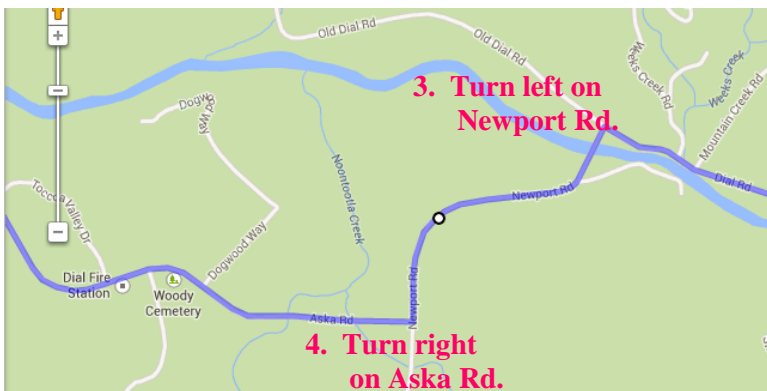
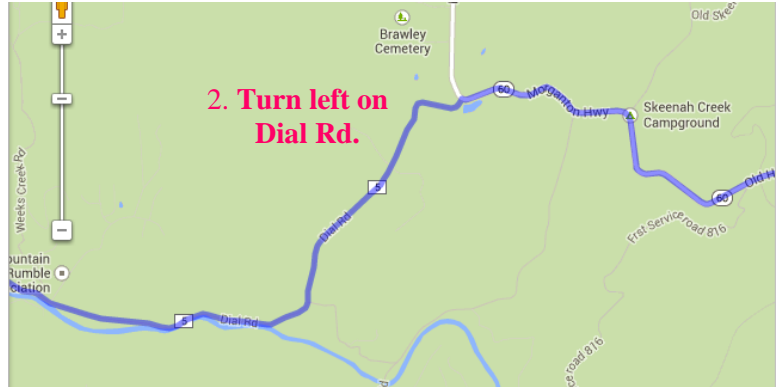
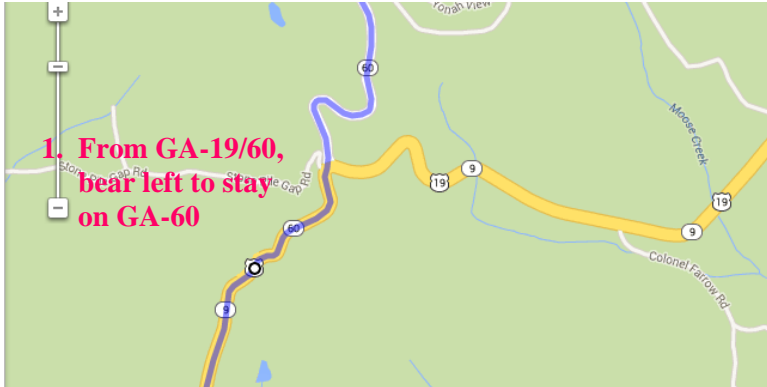


Directions to Falls Branch Falls Trail Head, Cherry Log

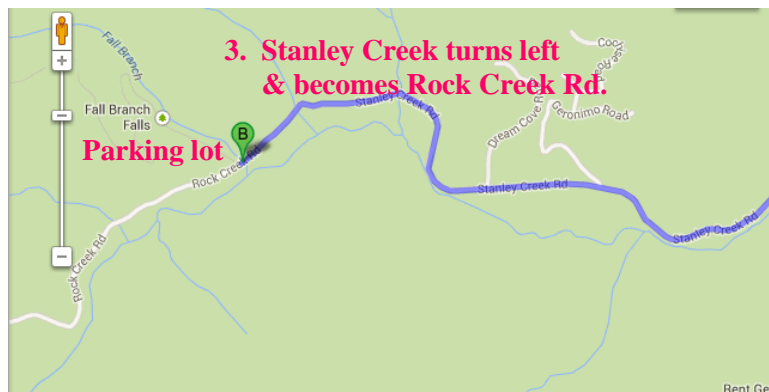
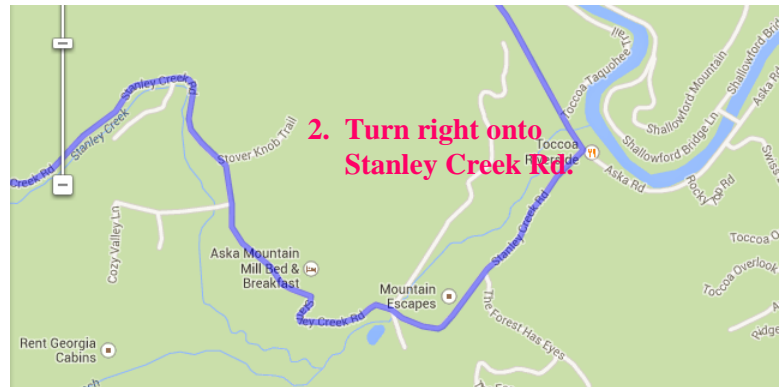
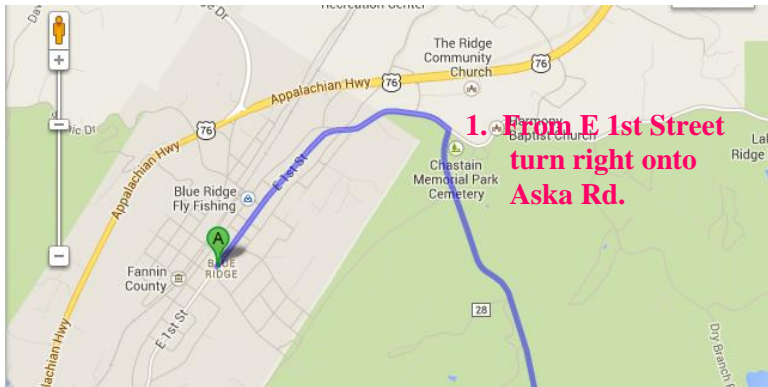
From Dahlonega (39.2 mi, 1 hr 10 min driving):

1. Take GA-19/60 north about 8 miles to the stone pile. Bear left to stay on GA-60 north and go 23.4 miles.
2. Turn left onto Dial Rd. and go 2.5 miles.
3. Turn left onto Newport Rd. and go 0.7 mile.
4. Take first right onto Aska Rd. and go 5.1 miles.
5. Turn left onto Stanley Creek Rd. and go 2.9 miles.
6. Stanley Creek Rd turns left and becomes Rock Creek Rd. Continue on Rock Creek Rd. for 0.2 mile to parking lot.



From Blue Ridge (12.3 mi, 22 min driving):

1. Take East 1st Street/Old Hwy 76 north 1.3 mile. Turn right onto Aska Rd. and go 8 miles.
2. Turn right onto Stanley Creek Rd. and go 2.9 miles.
3. Stanley Creek Rd turns left and becomes Rock Creek Rd. Continue on Rock Creek Rd. for 0.2 mile to parking lot.



From Ellijay (14.3 mi, 31 min driving):

1. Take Hwy 76 north toward Cherry Log and go 8.1 miles. Turn right onto Bates Rd. and go 0.1 mile.
2. Turn right onto Rock Creek Rd. and go 5.9 miles to parking lot.

